

TAG US ON SOCIAL MEDIA!  
 #ItsPrettierInWhittier
 #VisitWhittierAK



PRINCE
WILLIAM SOUND







PLEASE NOTE
the historical buildings that can be included in a city tour.

MILE MARKERS FROM TUNNEL

TOUR OPERATORS AND TRANSPORTATION COMPANIES

Please follow the **PINK ROUTE** when touring Whittier.

-  Access the Pedestrian Tunnel #1 star icon
-  View Begich Towers from Billings St
-  View Buckner Building from Eastern Ave
-  Visit the Prince William Sound Museum

PLEASE AVOID THE FOLLOWING STREETS:



- Kenai Street** – Private residential safety zone
- Portage Street** – Playground safety zone
- Blackstone Road** – No turn around, narrow road does not support heavy vehicles
- Depot Road** – Commercial traffic, no turn around

HISTORICAL WALKING TOUR

Learn about Whittier's significance as a Cold War Army Port through this self-guided walking tour. Signs are affixed to concrete buildings that have existed over six decades. Visit the Prince William Sound Museum for additional information.

-  P-12 Motor Pool Building
-  Cold Storage Building
-  US Army Headquarters Building
Prince William Sound Museum
-  US Army Signal Corps Building
-  Gymnasium (boathouse)
-  Begich Towers/ Hodge Building
-  Buckner Building

HIKES

-  Whittier Creek Trail | 0.5 miles
Easy
 -  Emerald Bay Trail | 2.0 miles
Moderate, rolling hills
 -  Horsetail Falls | 1.0 miles
Moderately strenuous, hilly
 -  Portage Pass
Strenuous, steep
- Very Strenuous. Numerical Rating: greater than 200*